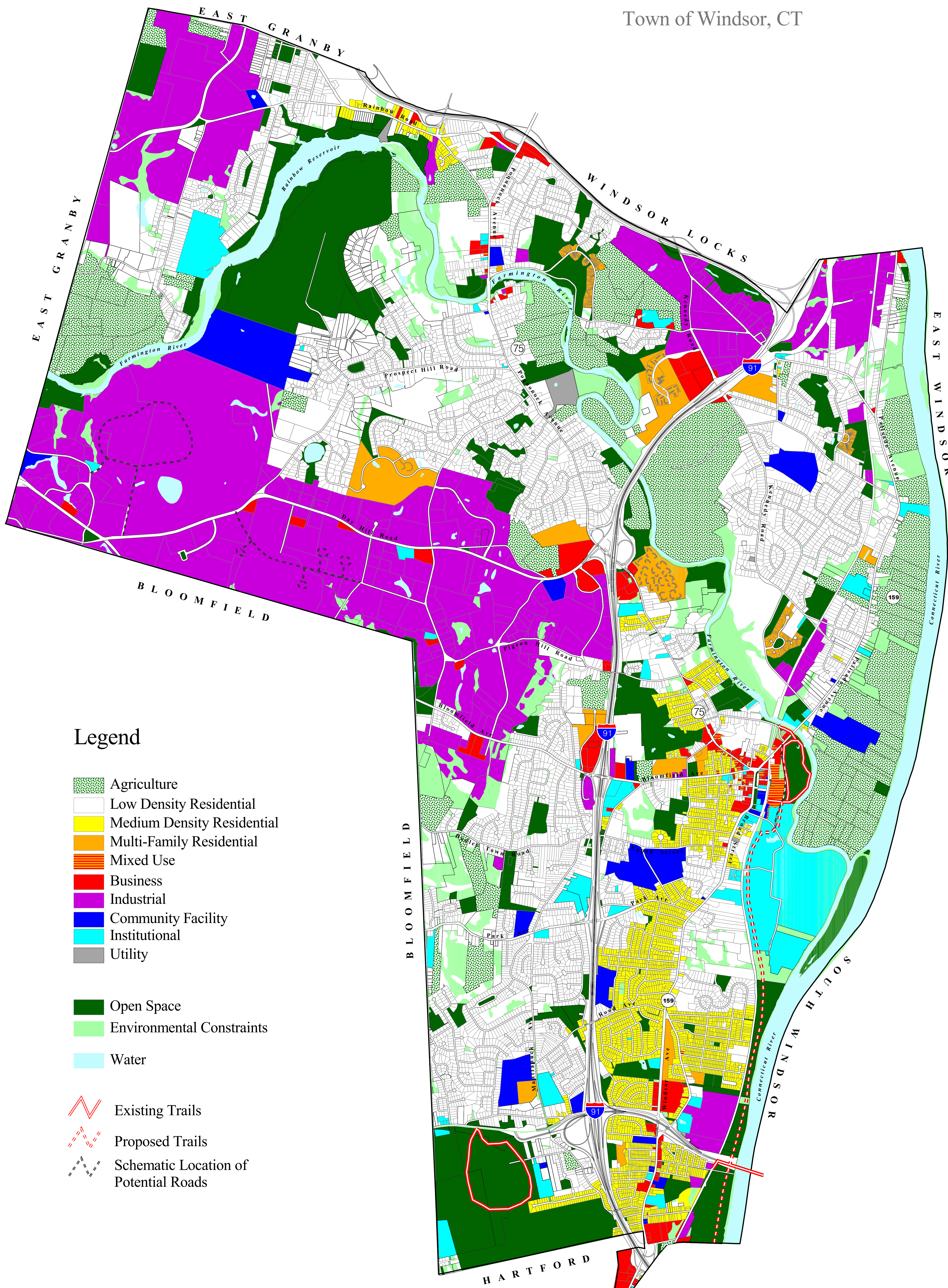














Future Land Use Plan




Town of Windsor, CT




Legend

-  Agriculture
-  Low Density Residential
-  Medium Density Residential
-  Multi-Family Residential
-  Mixed Use
-  Business
-  Industrial
-  Community Facility
-  Institutional
-  Utility

-  Open Space
-  Environmental Constraints
-  Water

-  Existing Trails
-  Proposed Trails
-  Schematic Location of Potential Roads

0 2000 4000 Feet



Planimetrics

31 Ensign Drive, Avon, CT 06001 860-677-5267